

ORDINANCE NO 00118

EVL 01 961

P- 69-30

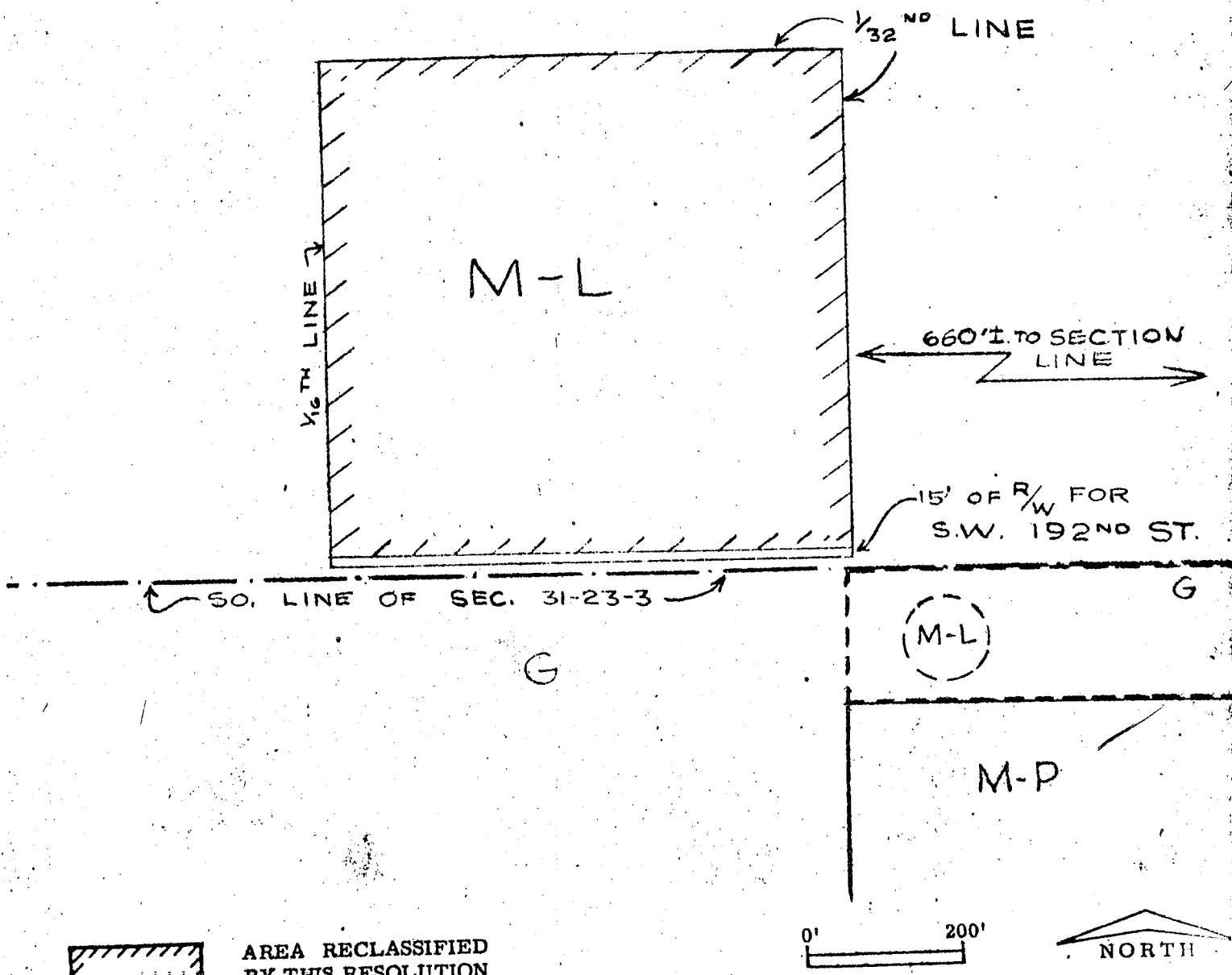
AN ORDINANCE AMENDING KING COUNTY ZONING RESOLUTION NO. 25789, AS AMENDED BY AMENDING THE ZONING MAP THEREOF RECLASSIFYING CERTAIN PROPERTY THEREON.

WHEREAS VASHON INDUSTRIES, INC. has petitioned King County, requesting reclassification of property described in said petition and all legal requirements have been performed; and

WHEREAS, the Department of Planning has transmitted to the King County Council, King County, Washington, a copy of the Department's findings and action recommending that the Zoning Map be amended and for the reasons stated therein; and

NOW THEREFORE BE IT ORDAINED that the King County Council does hereby adopt the findings and recommendations of the Department of Planning as its own and does hereby reclassify certain property to M-L as shown hereon and legally described herein which lies within the part(s) of the Zoning Map described as Area Map(s) E 31-23-3

S-R



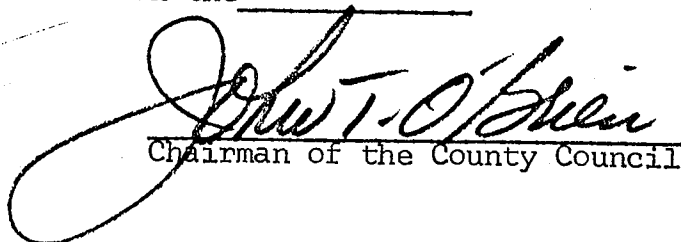
00118 VOL 01 FRME. 962

LEGAL DESCRIPTION:


The southwest quarter of the southeast quarter of the southeast quarter of Section 31, Township 23, Range 3, less the south 30 feet. Less County roads.

INTRODUCED and read for the first time this 11th day of August, 1969.

PASSED by the Council at a regular meeting thereof on the 18th day of August, 1969.


Chairman of the County Council

ATTEST:

ACTING 
Clerk of the Council

APPROVED this _____ day of _____, 1969.

1st Aug 11, 1969
2nd Aug 18, 1969
3rd Aug 18, 1969

King County Executive